





NEW HAVEN ERUV, INC.
 Eruv Status 203-387-3897

KEY

Boundary Streets are usually only partially within the Eruv.
Check with your Rabbi before carrying on the boundary streets

-  Eruv boundary marked by utility poles and wires
-  Eruv boundary marked by slope or fence
-  Areas outside the Eruv: cemeteries, rivers and banks, and Edgewood Park

Note: Holocaust Memorial and playground at Edgewood park are within the Eruv

UPDATED BY RABBI DOV GREER, YESHIVA OF NEW HAVEN SYNAGOGUE

1. The Eruv starts at the second pole from the bridge, in front of Wooster Auto Body. North sidewalk and street not in Eruv. Only the south sidewalk (even-numbered buildings) is in Eruv.
2. After CVS Pharmacy, the street is in the Eruv.
3. Although the boundary of the Eruv runs on Emerson Street, it is not possible to walk on Emerson and remain in the Eruv.
4. On Valley, only the south sidewalk (even-numbered buildings) is in the Eruv. Make sure to keep telephone poles to the north of you. Therefore please note that on parts on Valley (close to intersection with Blake) it is impossible to walk and stay in Eruv.
5. On Blake St., only the south sidewalk (even-numbered buildings) is in the Eruv.
6. On Fitch St. between Blake and Dyer, only the south sidewalk (odd-numbered buildings) is in the Eruv. Therefore, when turning left onto Fitch from Blake, you should cross Fitch first (keeping telephone poles on your left) and continue on the south sidewalk of Fitch.
7. On Dyer St. between Diamond & Fitch, only the south sidewalk (even-numbered buildings) is in the Eruv.
8. On Diamond St. between Dyer & Roger White, only the east sidewalk (odd-numbered houses) and the street are in the Eruv.
9. Turning left from Diamond St. onto Roger White, you must walk around to the right of the telephone pole (keep telephone poles on your left) and remain on the south side (odd numbered houses) of the street on Roger White.
10. Where Roger White becomes Crescent St., only the right hand (east) fork is in the Eruv. On Crescent St. between Grasso and Ellsworth, the north sidewalk (near the forest) is not in the Eruv.
11. On Crescent St. between Ellsworth & Norton, you can walk on either sidewalk.
12. On Crescent St. between Norton & Winthrop, the north sidewalk (side near the fields) is not in the

- Eruv.
13. On Crescent St. between Winthrop & Goffe, only the west sidewalk (even-numbered houses) is in the Eruv.
14. On Goffe between Crescent/Carmel St. & Orchard St., the north sidewalk (side with no houses) is out of the Eruv. Therefore, when turning left from Crescent onto Goffe, keep the telephone poles to your left side.
15. On Orchard St. between Goffe & George, the east sidewalk (odd-numbered houses) is out of the Eruv.
16. On Orchard St. between George & the Orchard Street Synagogue, only the west sidewalk (even-numbered houses), not the street, is in the Eruv; make sure telephone poles stay to your east side.
17. After the Orchard Street Synagogue, it is impossible to walk on Orchard Street and remain in the Eruv (If the Yale Eruv is up, one may walk on Orchard Street, relying on that Eruv).
18. Please consult detailed map below regarding the corner of Orchard St. & Legion Ave. and how to reach Yale New Haven Hospital while remaining inside the Eruv.
19. On Legion Ave. (South Frontage), the sidewalk is not in the Eruv and you must walk on the grass on the north side of the street. Walking west on Legion, make sure the telephone poles are to your south (left) side as you approach Grasso and keep them on your left as you turn right on Grasso.
20. On Ella T. Grasso Boulevard between Legion (South Frontage) and Derby Ave., only the east sidewalk (odd-numbered houses) is in the Eruv.
21. When one reaches the Barnard School, it is very difficult to walk on Ella T Grasso and stay in the Eruv. To do so, one must walk up on the grass of the Barnard School, keeping the telephone poles to your left, and then cross Derby. The intersection of Ella T Grasso and Derby should not be considered as being in the Eruv. South of Derby Ave., one can walk on both sides of Grasso Boulevard and remain

- in the Eruv.
22. On Chapel Street, starting from the bridge across the river (shortly before Yale Ave.), until Central Ave., the south side of the street (even-numbered houses) is not in the Eruv.
23. After the intersection of Central Ave. both sides of Chapel Street are included in the Eruv.
24. On Central Ave. between Chapel and Cleveland, both the east sidewalk and the street are not in the Eruv (including the corner of Cleveland & Central). You must walk on the west sidewalk (even-numbered houses), inside the telephone poles.
25. On Forest Rd, the east sidewalk (side near the forest) is not in the Eruv until Edgewood Ave.
26. From 220 Kohary until Spencer Place, the east sidewalk (even-numbered houses), is not in the Eruv.
27. The Eruv crosses over the street at 325 Stevenson and does not include the south sidewalk (odd-numbered houses) on Stevenson.
28. From 295 to 137 Stevenson, the street is also outside the Eruv; hence only the west sidewalk (even-numbered houses) is in the Eruv.
29. From 137 to 95 Stevenson, the street is in the Eruv.
30. Starting at 95 Stevenson and going towards Kohary Dr., both sidewalks are in the Eruv.
31. Starting from 156 Conrad and going towards Ray Rd. it is best to walk only on the right side of the street (side with houses), keeping the poles between you & the street.
32. On Ray Rd., both sidewalks and the street are in the Eruv (The even-numbered houses themselves are not in the eruv).
33. On Curtis Dr., the south sidewalk (even-numbered houses) is not in the Eruv.
34. From 5 to 13 Fountain Ter., both the street and south sidewalk (even-numbered houses) are not in the Eruv.
35. On Fountain St., the south sidewalk (even-numbered houses) is not in the Eruv.
36. The Eruv ends at the bridge.

ACCESS TO YALE NEW HAVEN HOSPITAL VIA THE YALE ERUV

N.B. This map shows the **ONLY** points of access to Yale New Haven Hospital.
Once INSIDE the hospital, all adjoining areas can be accessed

Please note:

It is difficult to access Yale New Haven Hospital while remaining within the eruv;
therefore it is essential to be familiar with this map before visiting the hospital on
shabbat if you plan to carry anything.

Approach from Howard:

You need to remain on the **LEFT** side of the sidewalk (when facing towards the hospital)
with the telephone poles on your **RIGHT** as you approach the hospital.

*(Please consult the map below, it will make this clearer).

**N.B. If approaching from the west, it is advisable to walk down North Frontage Rd.
and NOT down Legion Ave. (unless you know where the poles are)**

Approach from Park:

You need to remain on the **RIGHT** side of the sidewalk (when facing towards the
hospital) with the telephone poles on your **LEFT**
and cross over to the **LEFT** side just before you enter **via the Children's
Hospital/Children's Emergency**.

*(Please consult the map below, it will make this clearer).

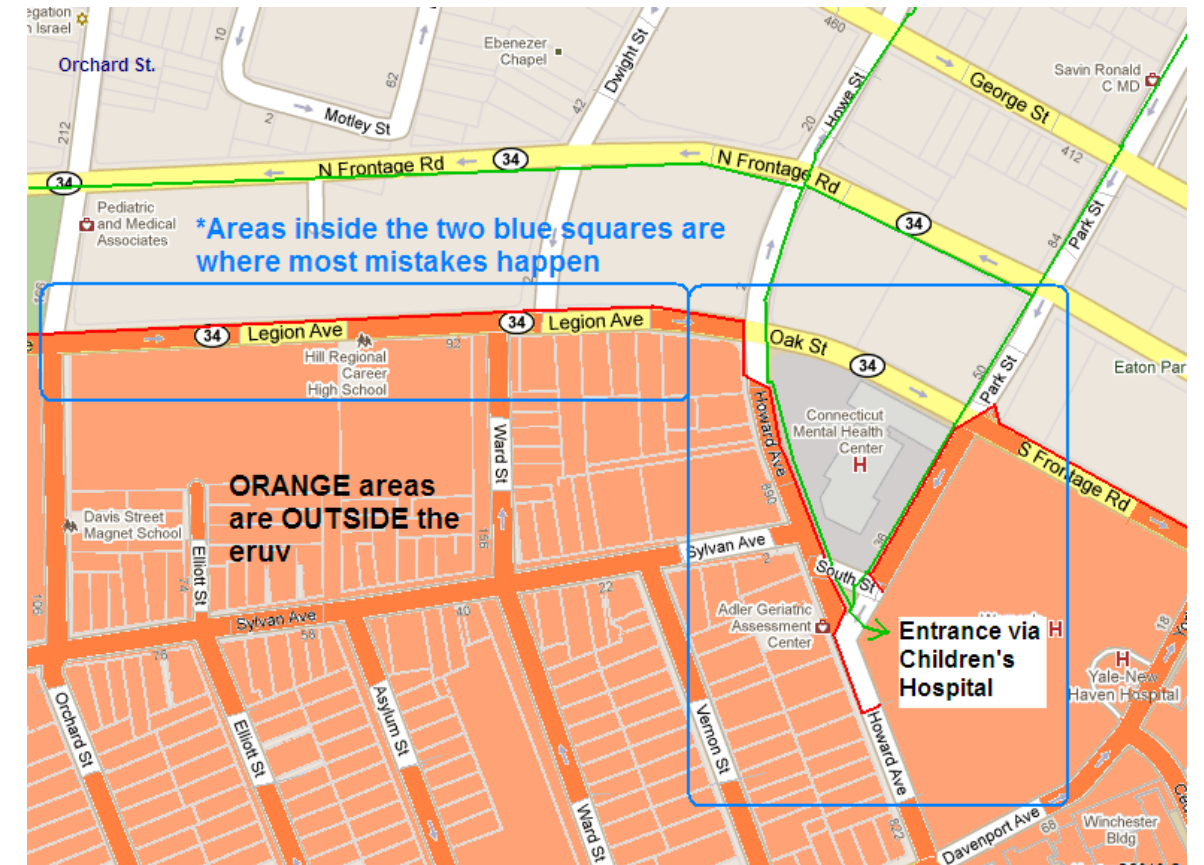


DIAGRAM KEY:

The **ORANGE** areas are **OUTSIDE** the eruv.

The **RED** line marks the boundary of the eruv

The **GREEN** lines (*within the large blue square on the right*) represent the **ONLY** ways to reach
Yale New Haven Hospital – **via the Children's Hospital/Children's Emergency** - either
coming down Park St. or Howard Ave..